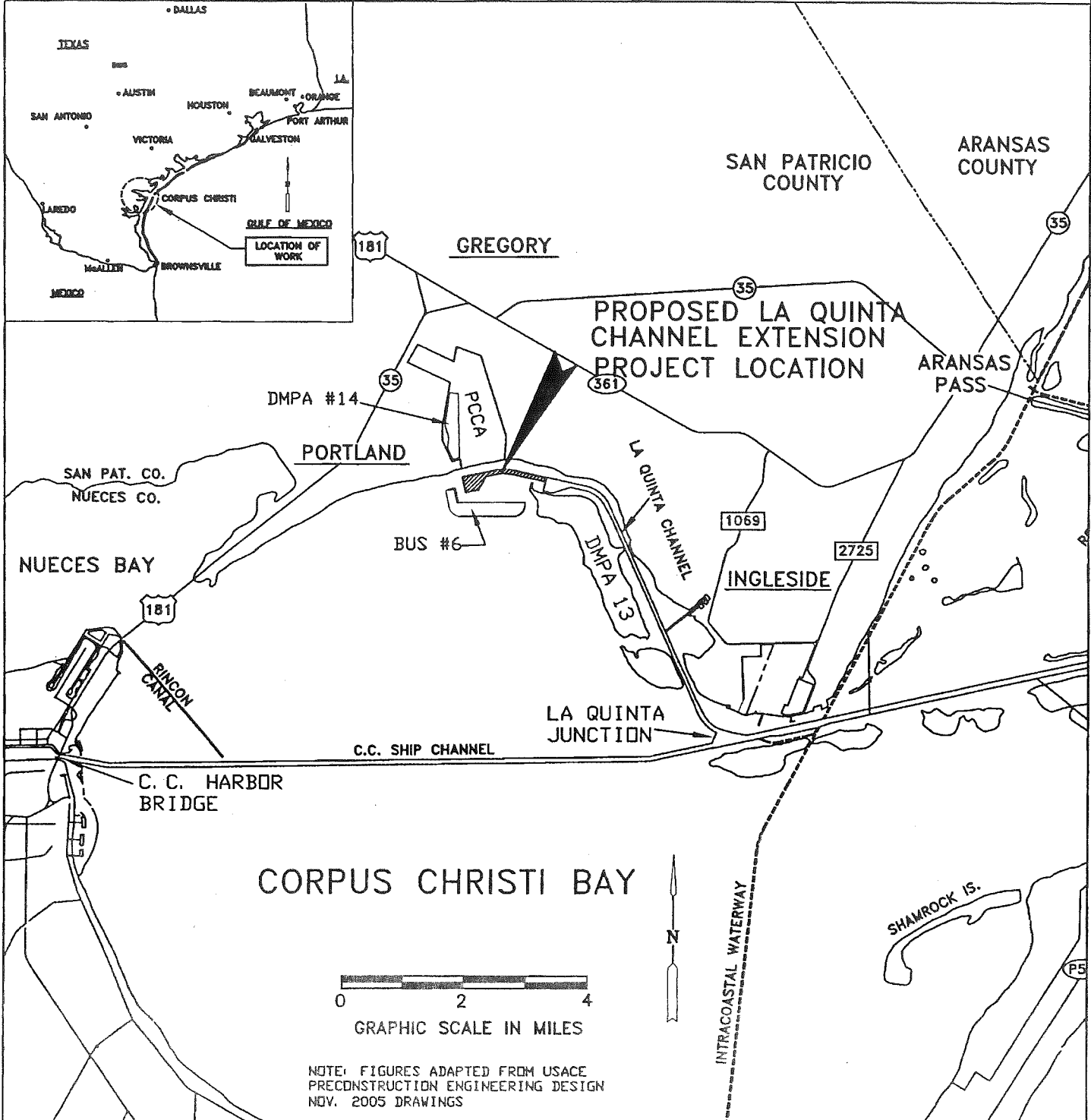


FEB 15 2006

PERMITTED PLANS



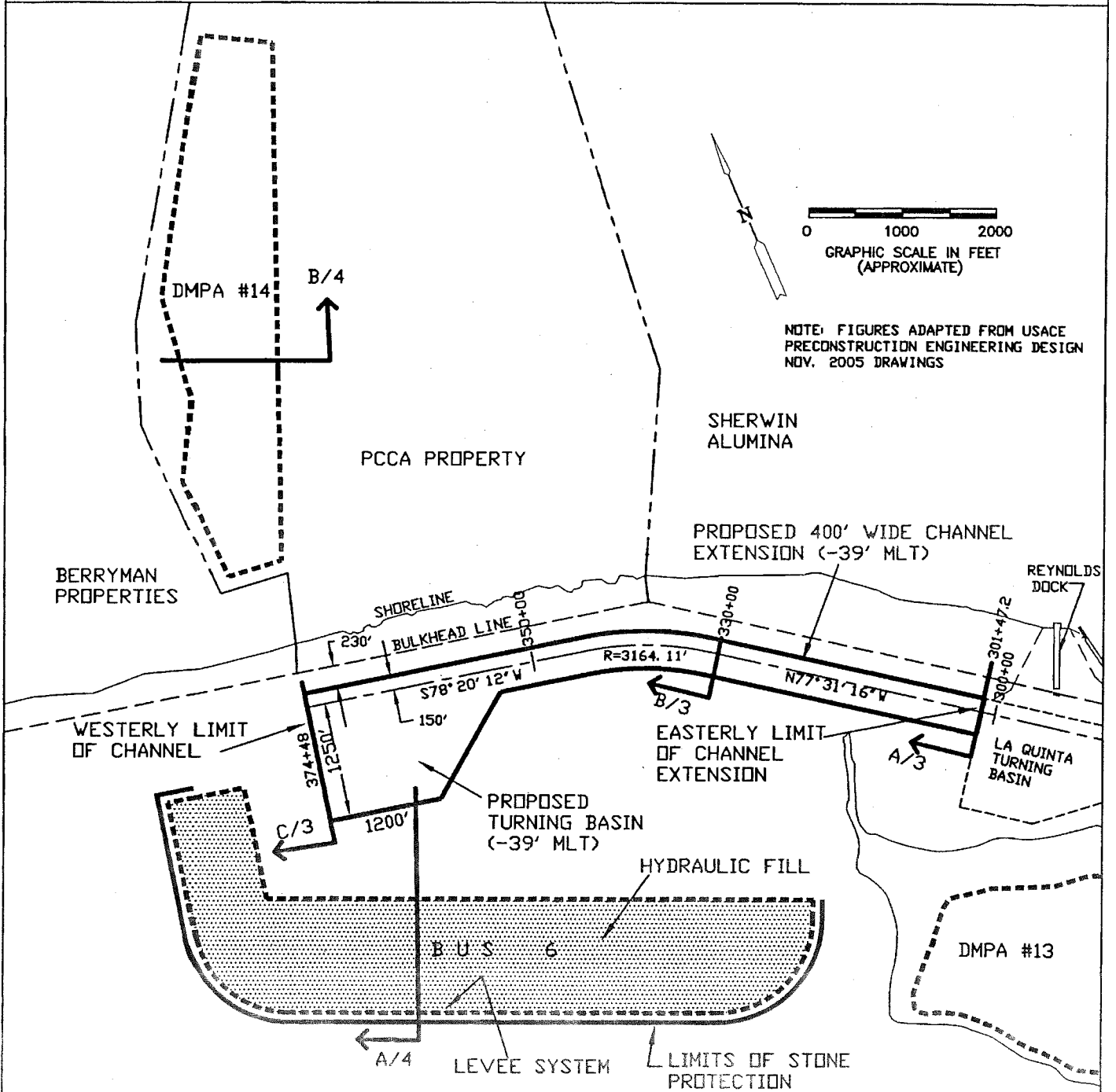
NOTE: FIGURES ADAPTED FROM USACE
 PRECONSTRUCTION ENGINEERING DESIGN
 NOV. 2005 DRAWINGS

PROJECT: LA QUINTA CHANNEL EXTENSION
 CORPUS CHRISTI SHIP CHANNEL
 CHANNEL IMPROVEMENT PROJECT

APPLICANT: PORT OF CORPUS CHRISTI AUTHORITY
 PURPOSE: EXTEND LA QUINTA CHANNEL

FEB 15 2006

PERMITTED PLANS



TEXAS GENERAL LAND OFFICE

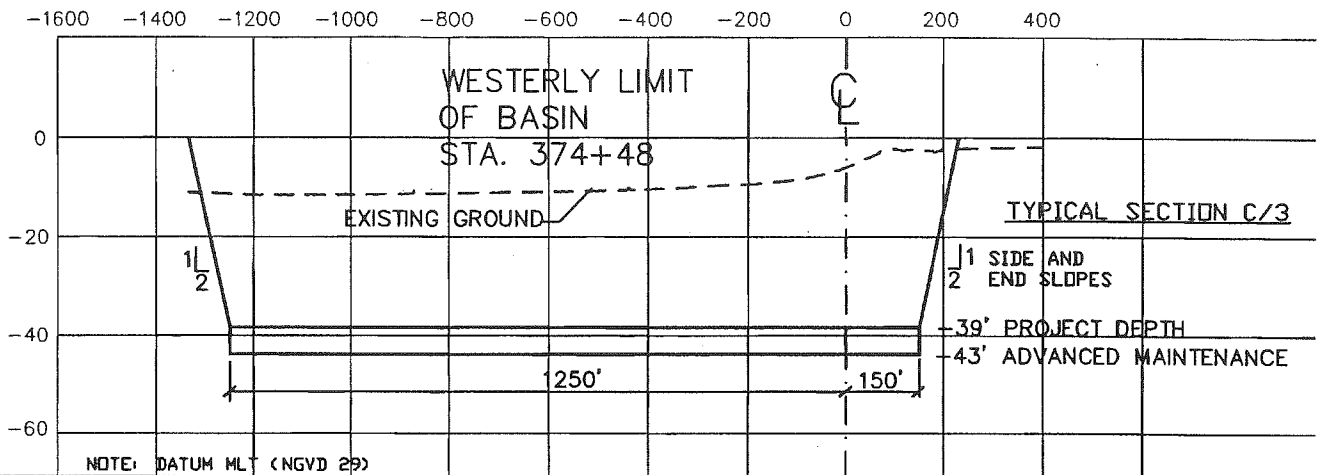
PROJECT: LA QUINTA CHANNEL EXTENSION
 CORPUS CHRISTI SHIP CHANNEL
 CHANNEL IMPROVEMENT PROJECT

APPLICANT: PORT OF CORPUS CHRISTI AUTHORITY
 PURPOSE: EXTEND LA QUINTA CHANNEL

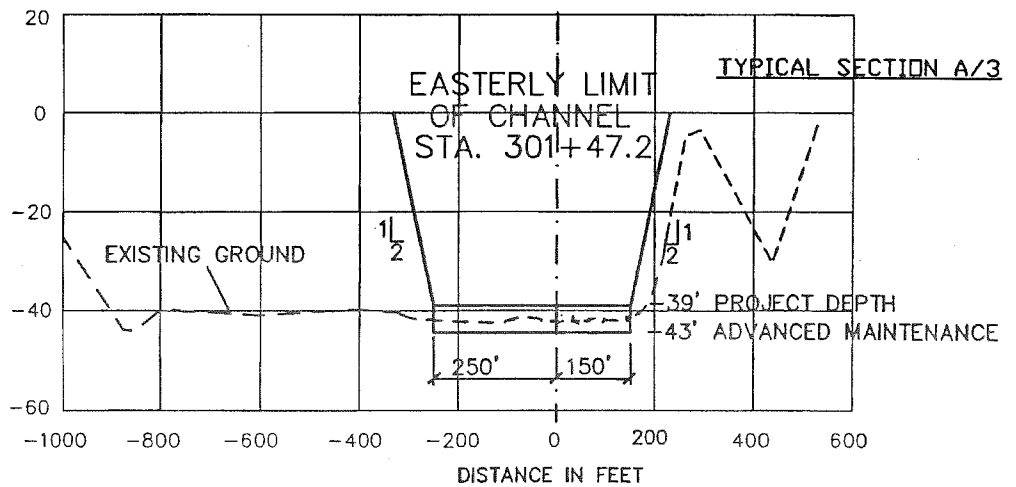
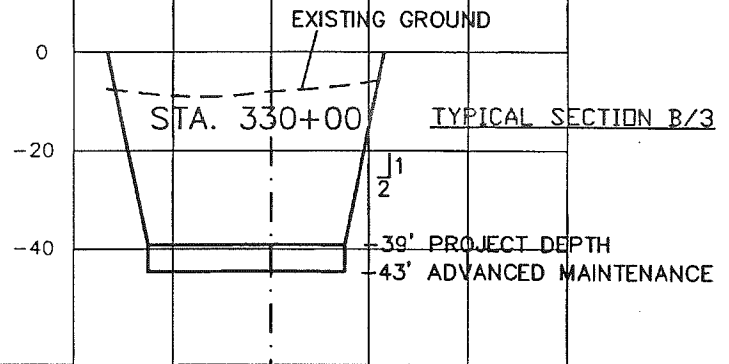
2.14.06

FEB 15 2006

PERMITTED PLANS



NOTE: FIGURES ADAPTED FROM USACE
 PRECONSTRUCTION ENGINEERING DESIGN
 NOV. 2005 DRAWINGS

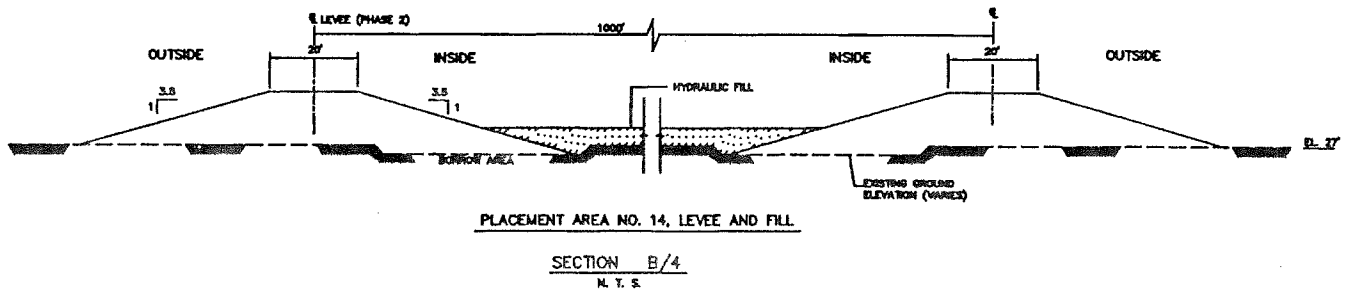
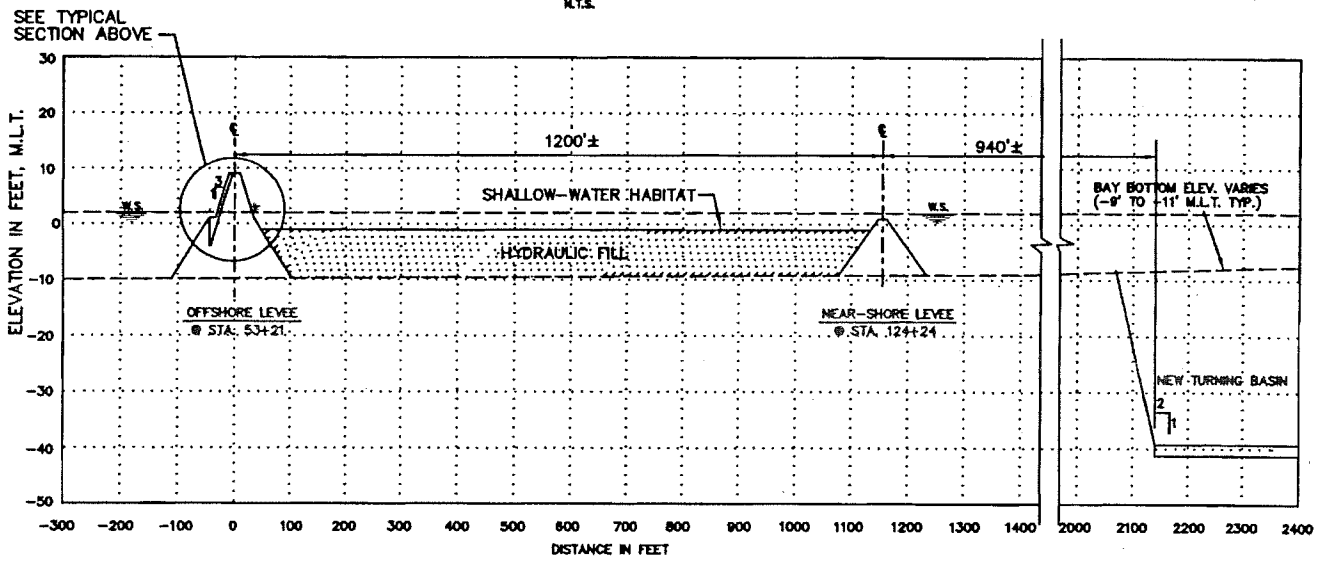
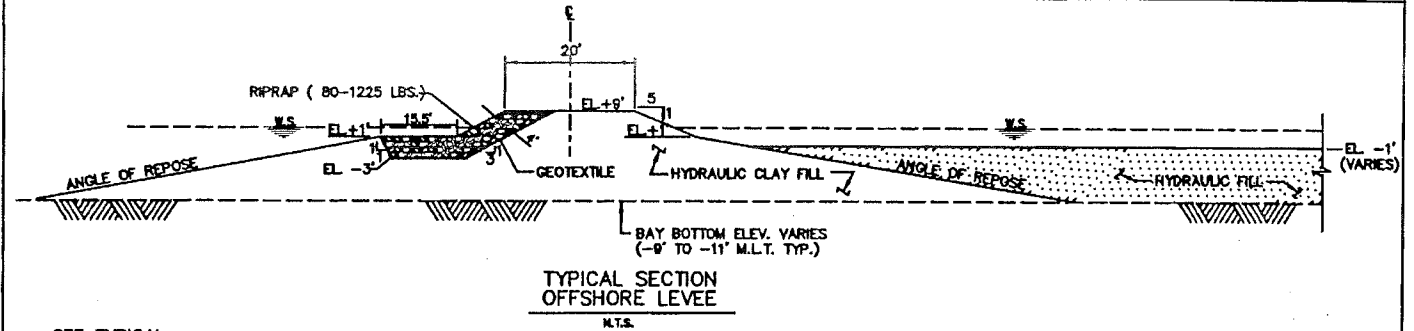


PROJECT: LA QUINTA CHANNEL EXTENSION
 CORPUS CHRISTI SHIP CHANNEL
 CHANNEL IMPROVEMENT PROJECT

APPLICANT: PORT OF CORPUS CHRISTI AUTHORITY
 PURPOSE: EXTEND LA QUINTA CHANNEL

PERMITTED PLANS

FEB 15 2006



NOTE: FIGURES ADAPTED FROM USACE
PRECONSTRUCTION ENGINEERING DESIGN
NOV. 2005 DRAWINGS

NOTE: ALL DIMENSIONS APPROXIMATE



PROJECT: LA QUINTA CHANNEL EXTENSION
CORPUS CHRISTI SHIP CHANNEL
CHANNEL IMPROVEMENT PROJECT

APPLICANT: PORT OF CORPUS CHRISTI AUTHORITY
PURPOSE: EXTEND LA QUINTA CHANNEL

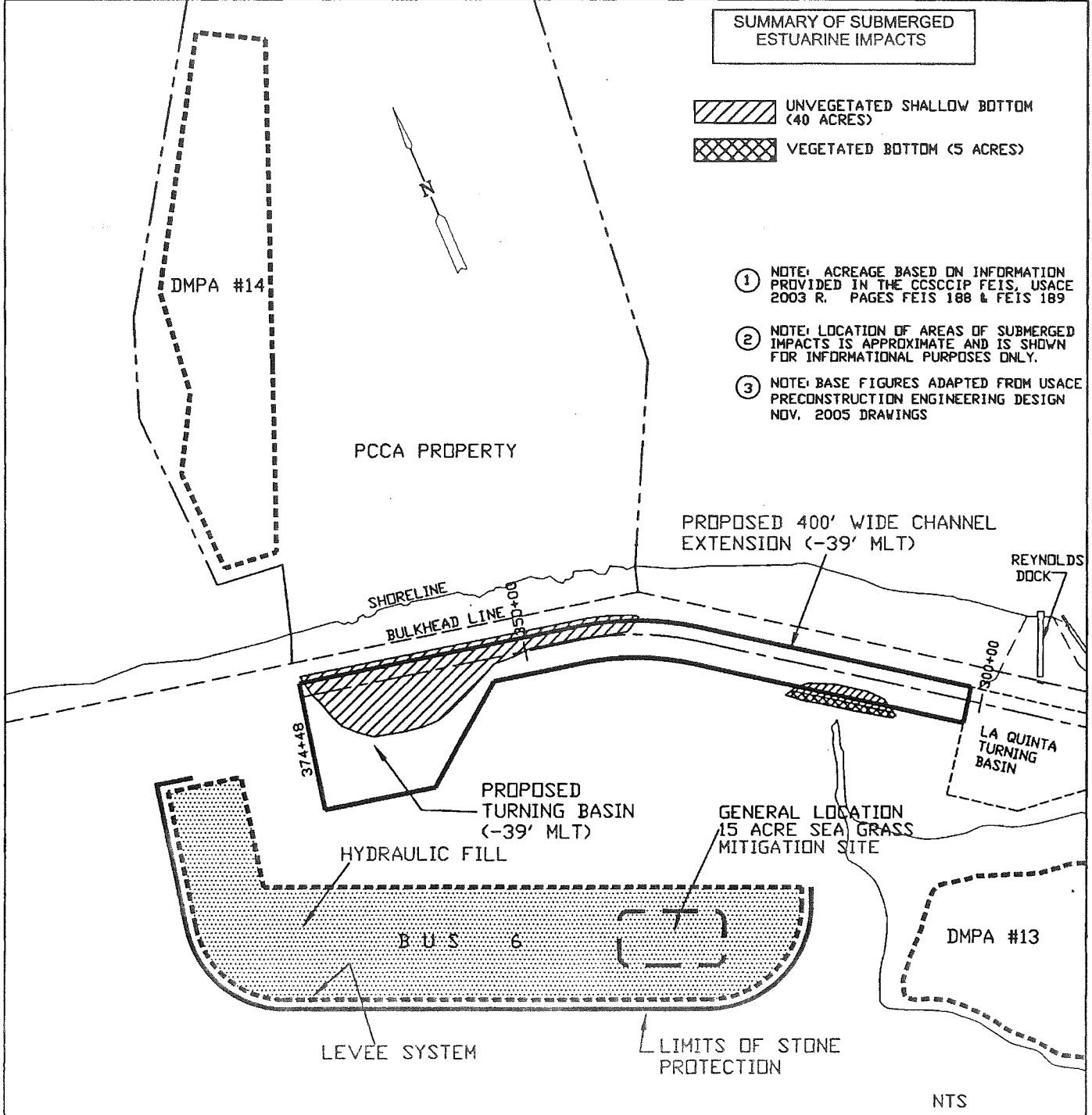
FEB 15 2006

PERMITTED PLANS

SUMMARY OF SUBMERGED ESTUARINE IMPACTS

-  UNVEGETATED SHALLOW BOTTOM (40 ACRES)
-  VEGETATED BOTTOM (5 ACRES)

- ① NOTE: ACREAGE BASED ON INFORMATION PROVIDED IN THE CCSCCIP FEIS, USACE 2003 R. PAGES FEIS 188 & FEIS 189
- ② NOTE: LOCATION OF AREAS OF SUBMERGED IMPACTS IS APPROXIMATE AND IS SHOWN FOR INFORMATIONAL PURPOSES ONLY.
- ③ NOTE: BASE FIGURES ADAPTED FROM USACE PRECONSTRUCTION ENGINEERING DESIGN NOV. 2005 DRAWINGS



NTS

PROJECT: LA QUINTA CHANNEL EXTENSION
 CORPUS CHRISTI SHIP CHANNEL
 CHANNEL IMPROVEMENT PROJECT

APPLICANT: PORT OF CORPUS CHRISTI AUTHORITY
 PURPOSE: EXTEND LA QUINTA CHANNEL